



















SYMBOLES - SYMBOLS

PAGE








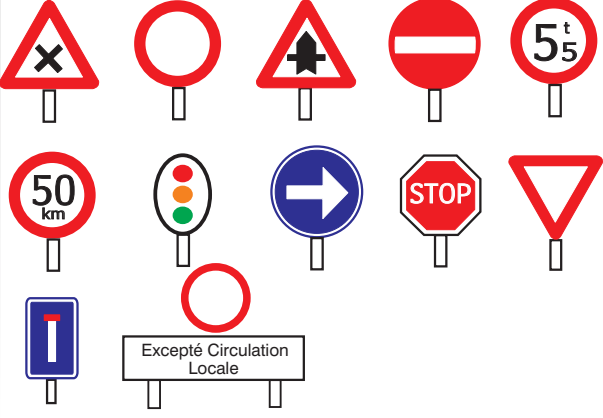
1

	<p>CONTROLE HORAIRE TIME CONTROL</p>
	<p>DEPART EPREUVE DE REGULARITE START REGULARITY TEST</p>
	<p>ARRIVEE EPREUVE DE REGULARITE FINISH REGULARITY TEST</p>
	<p>POINT STOP STOP POINT</p>
 	<p>CONTROLE DE PASSAGE DU COTE DROIT OU GAUCHE CHECK POINT ON THE RIGHT SIDE OR THE LEFT SIDE</p>
	<p>ASSISTANCE INTERDITE SERVICE PROHIBITED</p>
 	<p>VILLE OU VILLAGE CITY OR VILLAGE</p>
  	<p>EGLISE - CALVAIRE CHURCH - WAYSIDE CROSS</p>
 	<p>MAISON HOUSE</p>
 	<p>DIRECTION A SUIVRE DIRECTION TO FOLLOW</p>
 	<p>DIRECTION A NE PAS SUIVRE DON'T FOLLOW DIRECTION</p>

SYMBOLES - SYMBOLS

PAGE

II

	<p>PONT - TUNNEL BRIDGE - TUNNEL</p>
	<p>CHEMIN DE FER - COURS D'EAU RAILWAY - RIVER</p>
	<p>ARBRE - SAPIN TREE - FIR TREE</p>
	<p>NOTE SUR PAGE SUIVANTE <= A 200 M NOTE ON FOLLOWING PAGE <= A 200 M</p>
	<p>POSTE DE COMMISSAIRE MARSHAL POST</p>
	<p>SORTIE DE SECOURS WAY OUT</p>
	<p>POINT DE PRISE DE LA DISTANCE KM DISTANCE CATCH POINT</p>
<p>R.P. R.L. L.L.</p>	<p>ROUTE PRINCIPALE - FILE DE DROITE - FILE DE GAUCHE MAIN ROAD - RIGHT LANE - LEFT LANE</p>
<div style="display: flex; align-items: center;"> <div style="flex: 1;">  </div> <div style="flex: 1; text-align: right;"> <p>PANNEAU DE SIGNALISATION ROUTIERE ROAD SIGNS</p> </div> </div>	

LEGENDE

DISTANCE		DIRECTION	INFORMATION	DEGR.
TOTAL	PARTIAL			
<p>RT 16 MANDARINE</p> <p>TC 38 BERTOGNE REGROUP IN</p> <p>DISTANCE RT : 8.79 KM</p> <p>DISTANCE Road : 20.75 KM</p> <p>TIME : 00 h 39</p> <p>PAGE 4</p>				
7.57	0.29		<p>CHICANE</p>	21.97
8.79	1.22		<p>ASSISTANCE INTERDITE SERVICE PROHIBITED</p>	
9.07	0.29		<p>ASSISTANCE INTERDITE SERVICE PROHIBITED</p>	20.46
9.36	0.28		<p>ASSISTANCE INTERDITE SERVICE PROHIBITED</p>	20.18
9.57	0.21		<p>St Hubert</p> <p>Tenneville</p>	19.97
			<p>St Hubert</p> <p>Tenneville</p>	19.83

POINT DE PRISE DIST
DISTANCE CATCH POINT

NOTE SUIVANTE <= 200m
NOTE OF FOLLOWING <= 200m

NOTE SUR PAGE SUIVANTE <= 200m
NOTE OF FOLLOWING PAGE <= 200m